

**THE COUNCIL OF THE BOROUGH OF MILTON KEYNES
(THE COUNCIL OF THE BOROUGH OF MILTON KEYNES (CENTRAL
MILTON KEYNES) (ON-STREET SPECIFIC AND PERMIT PARKING
PLACES) ORDER 2002) VARIATION ORDER 2005**

The Council of the Borough of Milton Keynes ("the Council") in exercise of the powers of the said Council under Sections 1(1), 2(1) to (3), 32(1), 35(1) and Part IV of Schedule 9 of the Road Traffic Regulation Act 1984 ("the Act of 1984") and of all other enabling powers and after consultation with the chief officer of police in accordance with Part III of Schedule 9 hereby makes the following Order: -

PART 1

IMPLEMENTATION, CITATION AND DEFINITIONS

1. This Order shall come into operation on the 25th day of November 2005 and may be cited as "The Council of the Borough of Milton Keynes (The Council of the Borough of Milton Keynes (Central Milton Keynes) (On-Street Specific and Permit Parking Places) Order 2002) Variation Order 2005".
2. Any reference in this Order to any enactment shall be construed as a reference to that enactment as amended by any subsequent enactment.
3. The plans annexed to this Order identify the lengths of road subject to this Order, provided that where there is any inconsistency between the plans and the Articles it is the wording of the Articles which shall prevail.
4. The plans annexed to this Order are hereby annexed to The Council of the Borough of Milton Keynes (Central Milton Keynes) (On-Street Specific and Permit Parking Places) Order 2002 and forms part of the Order.

PART 2

VARIATIONS

5. The Council of the Borough of Milton Keynes (Central Milton Keynes) (On-Street Specific and Permit Parking Places) Order 2002 ("The Principal Order") is varied as provided by the following provisions of this Order:-
 - (1) The following item is inserted into Schedule 1 of the principal order as follows:
AVEBURY BOULEVARD
THE SOUTH-EAST VEHICULAR ACCESSWAY – BOTH SIDES
NS6 From the porte cochere north-east of the access road
onto Avebury Boulevard to the access road opposite

Lower Twelfth Street.

- (2) Item DP20 in Schedule 6 of the principal order is revoked and replaced as follows:
GRAFTON GATE (THE NORTH-EAST SIDE VEHICULAR ACCESSWAYS) THE NORTH EAST SIDE
DP20 Between Silbury Boulevard and Midsummer Boulevard (6 spaces)
- (3) Item DP27 in Schedule 6 of the principal order is revoked and replaced as follows:
WITAN GATE (THE SOUTH-WEST ACCESSWAYS) – SOUTH WEST SIDE
DP27 Between Midsummer Boulevard and Avebury Boulevard (4 spaces)
- (4) Item DP30 in Schedule 6 of the principal order is revoked and replaced as follows:
SILBURY BOULEVARD (THE NORTH-WEST SIDE VEHICULAR ACCESSWAYS) – THE NORTH-WEST SIDE
DP30 Between North Sixth Street and Saxon Gate, adjacent to Ashton House (2 spaces)
- (5) Item DP34 in Schedule 6 of the principal order is revoked and replaced as follows:
SILBURY BOULEVARD (THE NORTH-WEST SIDE VEHICULAR ACCESSWAYS) – THE NORTH-WEST SIDE
DP34 Between North Sixth Street and Saxon Gate, approximately 75 metres south-west of Saxon Gate (2 spaces)
- (6) Item DP36 in Schedule 6 of the principal order is revoked and replaced as follows:
NORTH SEVENTH STREET – THE NORTH-EAST SIDE
DP36 Between North Row and Silbury Boulevard (2 spaces)
- (7) Item DP48 in Schedule 6 of the principal order is revoked and replaced as follows:
MIDSUMMER BOULEVARD (THE NORTH-WEST SIDE VEHICULAR ACCESSWAYS) – THE NORTH-WEST SIDE
DP48 Between Upper Seventh Street and Saxon Gate (5 spaces)
- (8) Item DP50 in Schedule 6 of the principal order is revoked and replaced as follows:
SILBURY BOULEVARD (THE SOUTH-EAST SIDE VEHICULAR ACCESSWAYS) THE SOUTH-EAST SIDE
DP50 Between a point opposite North Sixth Street and Upper Seventh Street (4 spaces)
- (9) Item DP55 in Schedule 6 of the principal order is revoked and

replaced as follows:

AVEBURY BOULEVARD (THE NORTH-WEST SIDE
VEHICULAR ACCESSWAY – THE NORTH-WEST SIDE

DP55 Between a point opposite South Sixth Street and a point
opposite South Seventh Street (4 spaces)

- (10) Item DP70 in Schedule 6 of the principal order is revoked and
replaced as follows:
SILBURY BOULEVARD (THE NORTH-WEST SIDE VEHICULAR
ACCESSWAYS) – THE NORTH-WEST SIDE
DP70 Between Saxon Gate and North Eighth Street (8 spaces)
- (11) Item DP82 in Schedule 6 of the principal order is revoked and
replaced as follows:
MIDSUMMER BOULEVARD (THE NORTH-WEST SIDE
VEHICULAR ACCESSWAY) THE NORTH-WEST SIDE
DP82 Adjacent to Field Walk (4 spaces)
- (12) Item DP90 in Schedule 6 of the principal order is revoked and
replaced as follows:
SECKLOW GATE (THE SOUTH-WEST SIDE VEHICULAR
ACCESSWAYS) – THE SOUTH-WEST SIDE
DP90 Between Avebury Boulevard and South Row (4 spaces)
- (13) Item DP91 in Schedule 6 of the principal order is revoked and
replaced as follows:
AVEBURY BOULEVARD (THE SOUTH-EAST SIDE VEHICULAR
ACCESSWAY) – THE SOUTH-EAST SIDE
DP91 Between South Eighth Street and Saxon Gate, south-
west of the porte cochere (8 spaces)
- (14) Item DP99 in Schedule 6 of the principal order is revoked and
replaced as follows:
SILBURY BOULEVARD (THE SOUTH-EAST SIDE VEHICULAR
ACCESSWAY (THE SOUTH-EAST SIDE)
DP99 Between a point opposite North Eleventh Street and a
point opposite North Twelfth Street (6 spaces)
- (15) Item DP100 in Schedule 6 of the principal order is revoked and
replaced as follows:
SILBURY BOULEVARD (THE SOUTH-EAST SIDE VEHICULAR
ACCESSWAY) – SOUTH-EASTERNMOST SIDE
DP100 Adjacent to Gold Oak Walk (4 spaces)
- (16) The following item is inserted into Schedule 6 of the principal
order as follows:
AVEBURY BOULEVARD
THE NORTH-WEST VEHICULAR ACCESSWAY – THE NORTH-
WEST SIDE
DP110 Between Saxon Gate and Lower Eighth Street (2 spaces)

SILBURY

WITAN GATE

SO

GRAFTON

GATE

V6

DP20 (6)

ABBEY HOUSE

UPPER SECOND STREET

BANK HOUSE

BOUVIERIE HOUSE

GRANT THORNTON HOUSE

LINDER HOUSE

UPPER THIRD STREET

Restaurants

TEMPUS

UPPER FOURTH STREET

WITAN COURT

SOLSTICE HOUSE

MIDSUMMER

BC

DP27 (4)

LOWER SECOND ST

GRAFTON PARK

Grafton Park

LOWER FOURTH STREET

WITAN GATE HOUSE

WITAN

AVEBURY

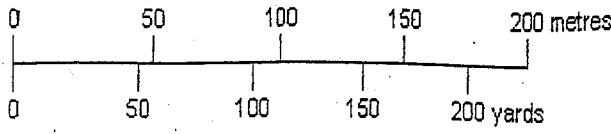
BC

WITAN GATE

SOUTH

Private Car Park

SOUTH FOURTH STREET



Notes:



Disabled Persons' Parking Places

(6)

With number of bays shown

DP20


TRO reference number

Map referred to in the Council of the Borough of Milton Keynes (The Council of the Borough of Milton Keynes) (Central Milton Keynes) (On-Street Specific and Permit Parking Places) Order 2002) Variations Order 2005

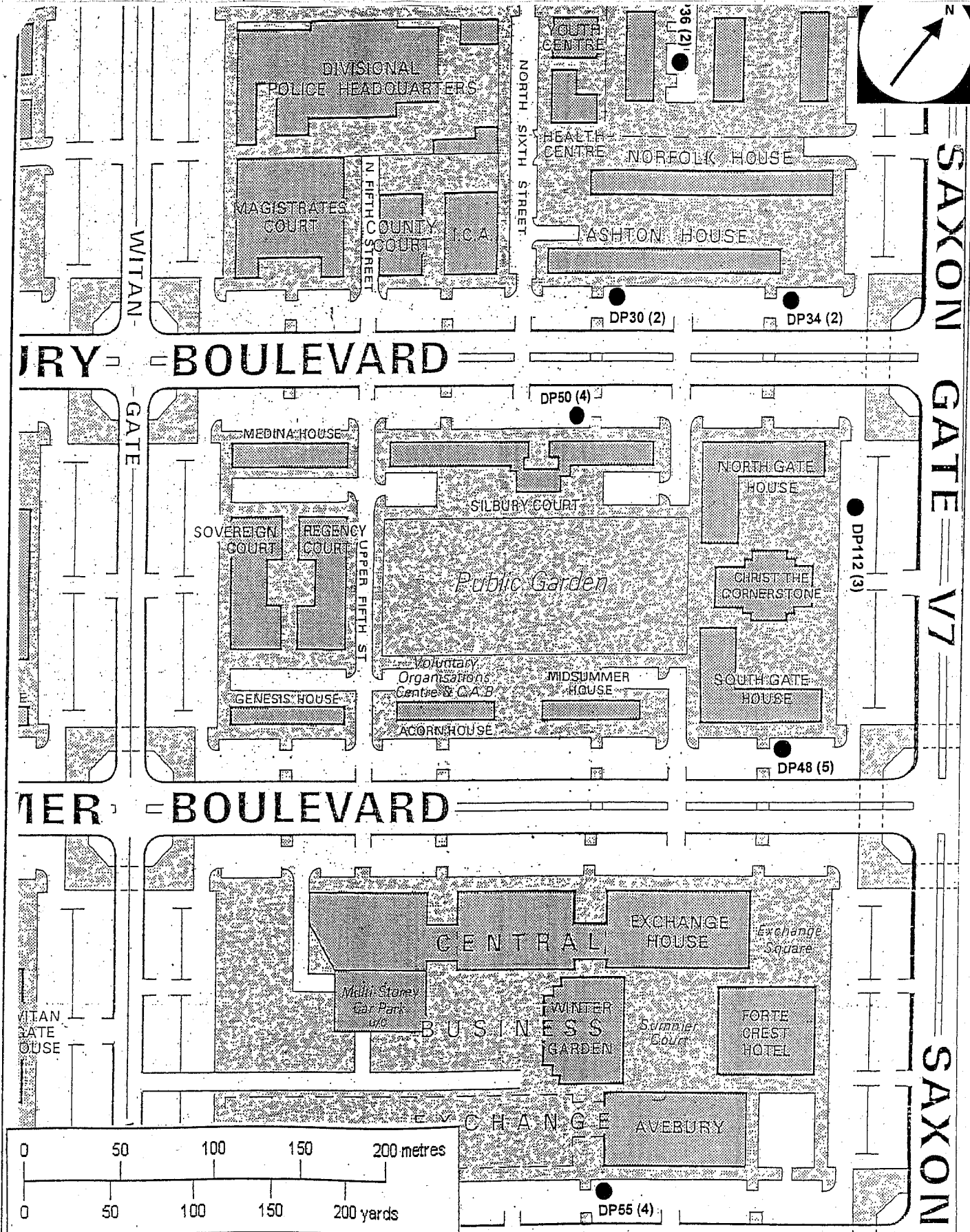
Map 1

The Common Seal of the Council of the Borough of Milton Keynes was hereunto affixed in the presence of:

HEAD OF LEGAL SERVICES AND MONITORING OFFICER



16564



Notes:



Disabled Persons'
Parking Places

(4)

With number of
bays shown

DP55

TRO reference
number

Map referred to in the Council of the Borough of Milton Keynes (The Council of the Borough of Milton Keynes) (Central Milton Keynes) (On-Street Specific and Permit Parking Places) Order 2002) Variations Order 2005

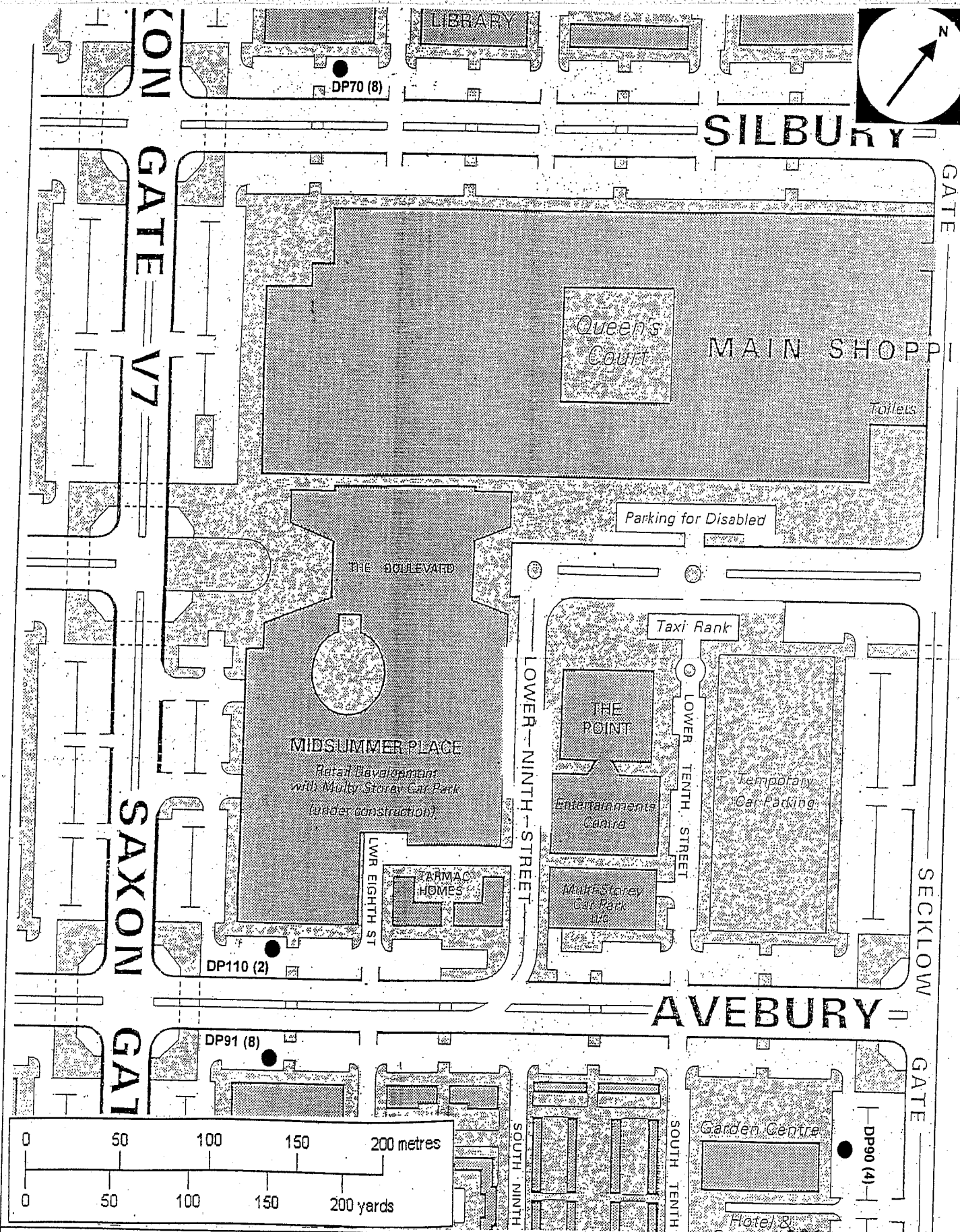
Map 2

The Common Seal of the Council of the Borough of Milton Keynes was hereunto affixed in the presence of:

HEAD OF LEGAL SERVICES AND MONITORING OFFICER



16544



Notes:



Disabled Persons' Parking Places

(8)

With number of bays shown

DP70

TRO reference number


Map referred to in the Council of the Borough of Milton Keynes (The Council of the Borough of Milton Keynes) (Central Milton Keynes) (On-Street Specific and Permit Parking Places) Order 2002) Variations Order 2005

Map 3


The Common Seal of the Council of the Borough of Milton Keynes was hereunto affixed in the presence of:

[Signature]

HEAD OF LEGAL SERVICES AND MONITORING OFFICER



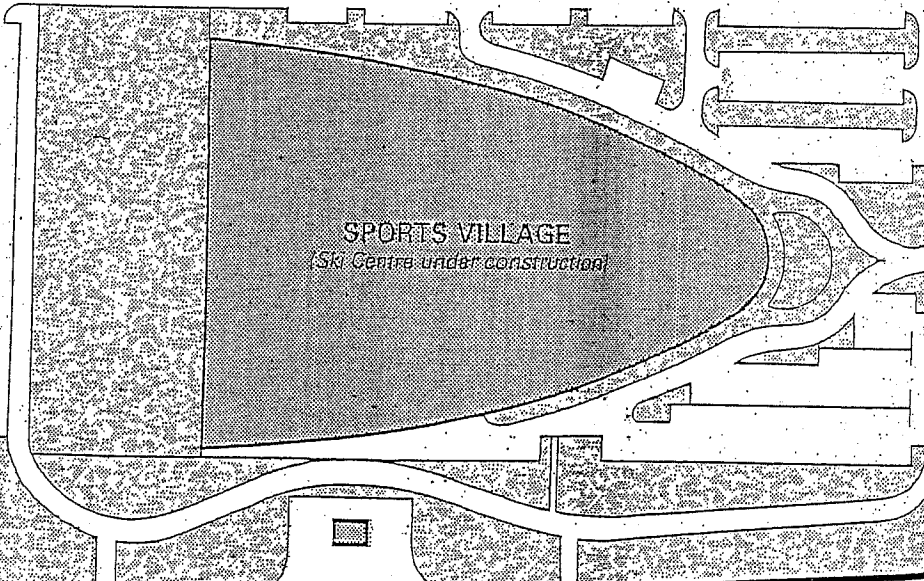
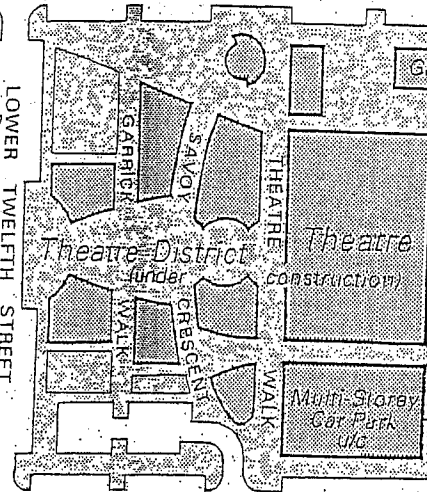

16564



MIDSUMMER BOULEVARD

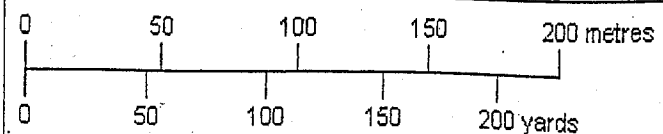
MARLBOROUGH

BOULEVARD




NS6

B4034




Notes:

 No stopping at anytime except Taxis

NS6 TRO reference number

Map referred to in the Council of the Borough of Milton Keynes (The Council of the Borough of Milton Keynes) (Central Milton Keynes) (On-Street Specific and Permit Parking Places) Order 2002) Variations Order 2005
MAP 5
The Common Seal of the Council of the Borough of Milton Keynes was hereunto affixed in the presence of:

HEAD OF LEGAL SERVICES AND MONITORING OFFICER



16564

- (17) The following item is inserted into Schedule 6 of the principal order as follows:
MIDSUMMER BOULEVARD
THE NORTH-WEST VEHICULAR ACCESSWAY – THE SOUTH-EAST SIDE
DP111 Between the access road south-west of Marlborough Gate to the porte cochere south-west of Marlborough Gate (2 spaces)
- (18) The following item is inserted into Schedule 6 of the principal order as follows:
SAXON GATE WEST
THE SOUTH-WEST VEHICULAR ACCESSWAY – THE SOUTH-WEST SIDE
DP112 From the accessway south-east of Silbury Boulevard (alongside the Church of Christ the Cornerstone) to the accessway south-east of that point (3 spaces)

PART 3

REVOCATIONS

The following Order IS HEREBY REVOKED to the extent stated below:


**THE COUNCIL OF THE BOROUGH OF MILTON KEYNES
(CENTRAL MILTON KEYNES) (ON-STREET SPECIFIC AND PERMIT
PARKING PLACES) ORDER 2002**

SCHEDULE 6


DISABLED PERSONS' PARKING PLACES – THE WHOLE 24 HOURS OF EVERY DAY

Items DP95, DP94, DP93, DP87, DP51, DP32 and DP26
ARE HEREBY REVOKED

THE COMMON SEAL of the **COUNCIL OF THE
BOROUGH OF MILTON KEYNES** was hereunto
affixed this 24th day of November 2005
in the presence of :-



.....
HEAD OF LEGAL SERVICES AND MONITORING OFFICER



16564

**THE COUNCIL OF THE BOROUGH OF MILTON KEYNES
(THE COUNCIL OF THE BOROUGH OF MILTON KEYNES (CENTRAL
MILTON KEYNES) (ON-STREET SPECIFIC AND PERMIT PARKING
PLACES) ORDER 2002) VARIATION ORDER 2005**

The Council of the Borough of Milton Keynes ("the Council") in exercise of the powers of the said Council under Sections 1(1), 2(1) to (3), 32(1), 35(1) and Part IV of Schedule 9 of the Road Traffic Regulation Act 1984 ("the Act of 1984") and of all other enabling powers and after consultation with the chief officer of police in accordance with Part III of Schedule 9 hereby makes the following Order: -

PART 1

IMPLEMENTATION, CITATION AND DEFINITIONS

1. This Order shall come into operation on the 25th day of November 2005 and may be cited as "The Council of the Borough of Milton Keynes (The Council of the Borough of Milton Keynes (Central Milton Keynes) (On-Street Specific and Permit Parking Places) Order 2002) Variation Order 2005".
2. Any reference in this Order to any enactment shall be construed as a reference to that enactment as amended by any subsequent enactment.
3. The plans annexed to this Order identify the lengths of road subject to this Order, provided that where there is any inconsistency between the plans and the Articles it is the wording of the Articles which shall prevail.
4. The plans annexed to this Order are hereby annexed to The Council of the Borough of Milton Keynes (Central Milton Keynes) (On-Street Specific and Permit Parking Places) Order 2002 and forms part of the Order.

PART 2

VARIATIONS

5. The Council of the Borough of Milton Keynes (Central Milton Keynes) (On-Street Specific and Permit Parking Places) Order 2002 ("The Principal Order") is varied as provided by the following provisions of this Order:-
 - (1) The following item is inserted into Schedule 1 of the principal order as follows:
AVEBURY BOULEVARD
THE SOUTH-EAST VEHICULAR ACCESSWAY – BOTH SIDES
NS6 From the porte cochere north-east of the access road
onto Avebury Boulevard to the access road opposite